





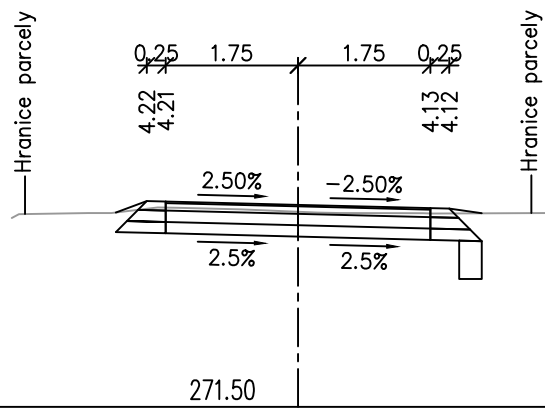


Souřadnicový systém: S-JTSK

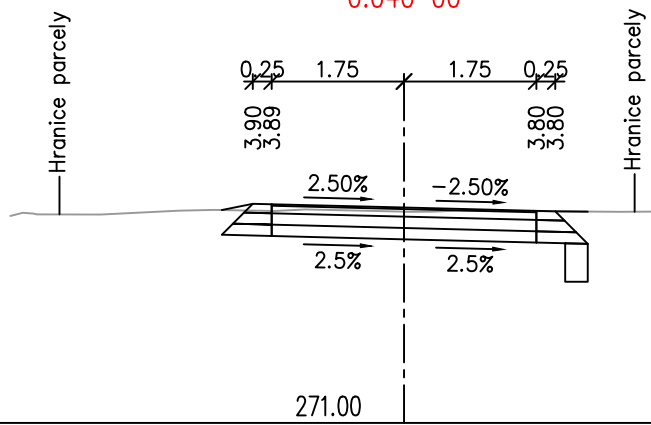
Výškový systém: BPV

 NDCon s.r.o. Zlatnická 10/1582, 110 00 Praha 1, Česká republika, tel.:  IČ: 64939511, DIČ: CZ64939511			
Vypracoval: 		Vedoucí projektu: 	
Kreslil: 		Odpovědný projektant: 	
Investor:		Autorizace:	
ČR - Státní pozemkový úřad, Pobočka Hradec Králové Haškova 357/6, 500 02 Hradec Králové Ředitelství silnic a dálnic ČR, Závod Praha Na Pankráci 546/56, 140 00 Praha 4			
Stavba:		Paré:	
R 159 - Cesta P8DO v k.ú. Dobřenice		Podpis:	
		Formát:	Datum:
		210x297	09/2023
Část:		Stupeň:	Č. zakázky:
D. Dokumentace objektu SO 101		DSP/DPS	913/23
Obsah:		Měřítko:	Č. přílohy:
Příčné řezy		1:100	D.4.

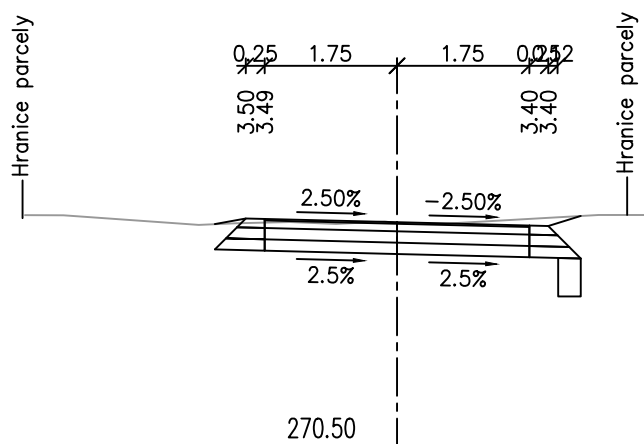
PR: 1
0.020 00



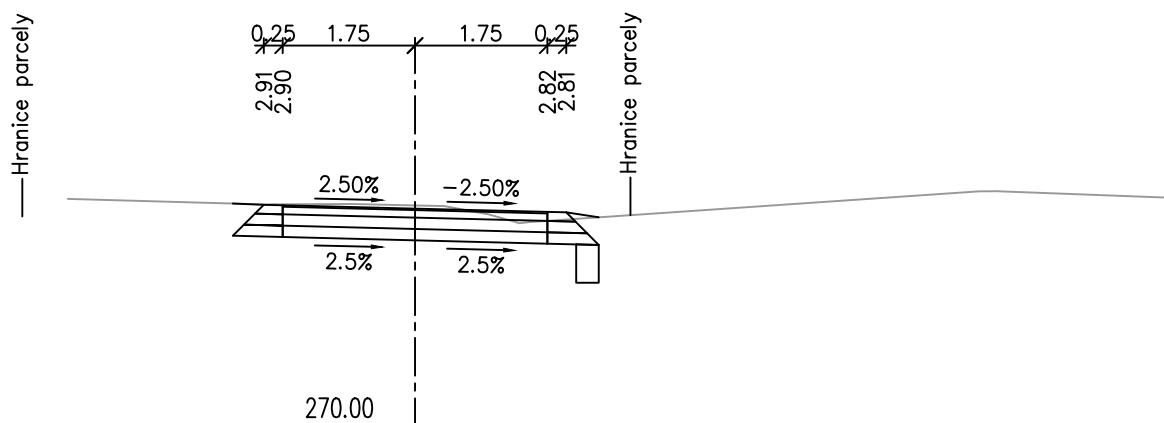
PR: 2
0.040 00



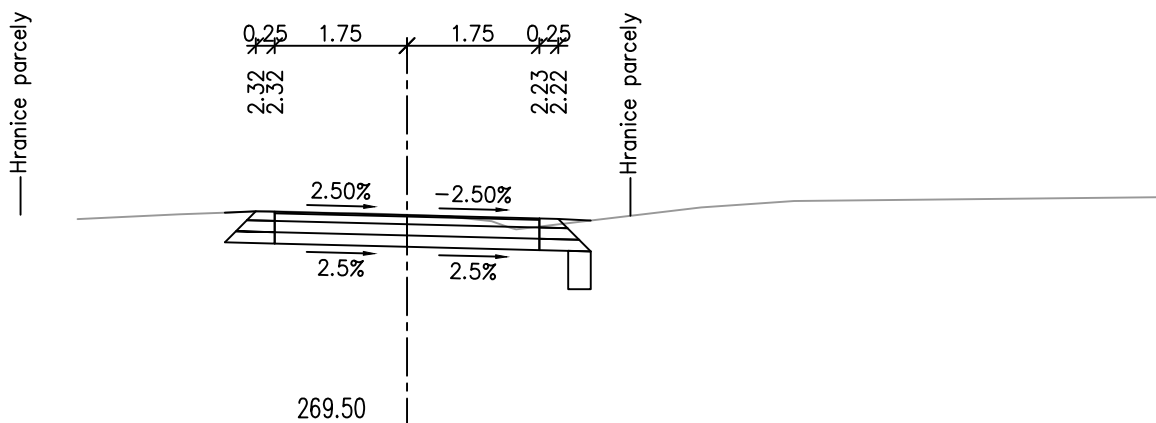
PR: 3
0.060 00



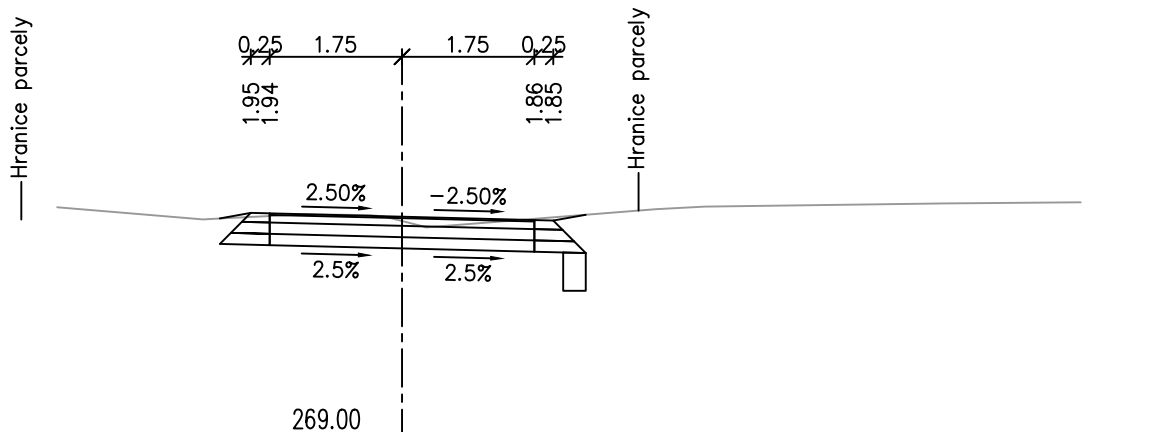
PR: 4
0.080 00



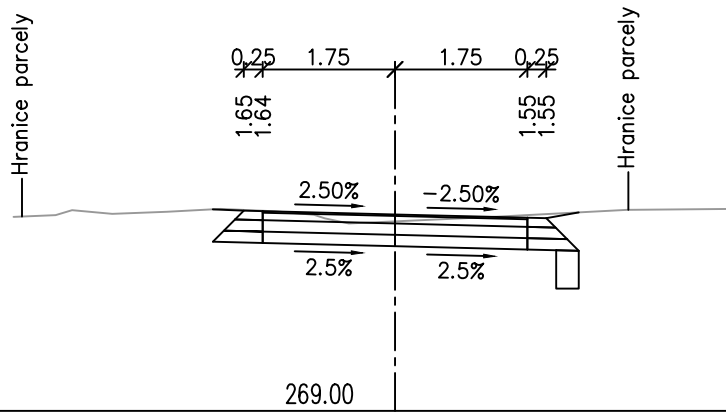
PR: 5
0.100 00



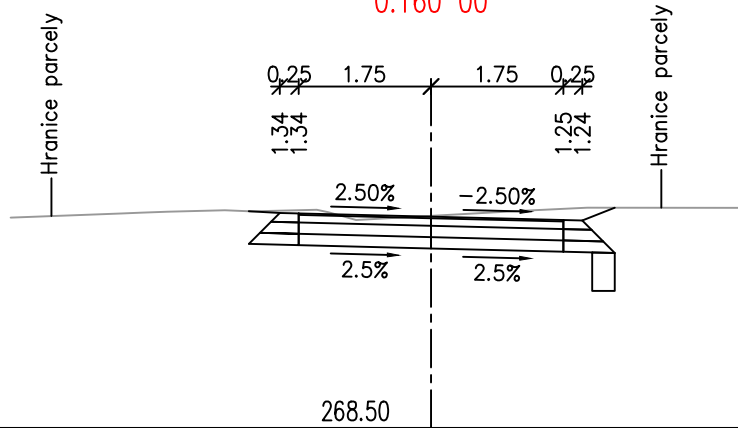
PR: 6
0.120 00



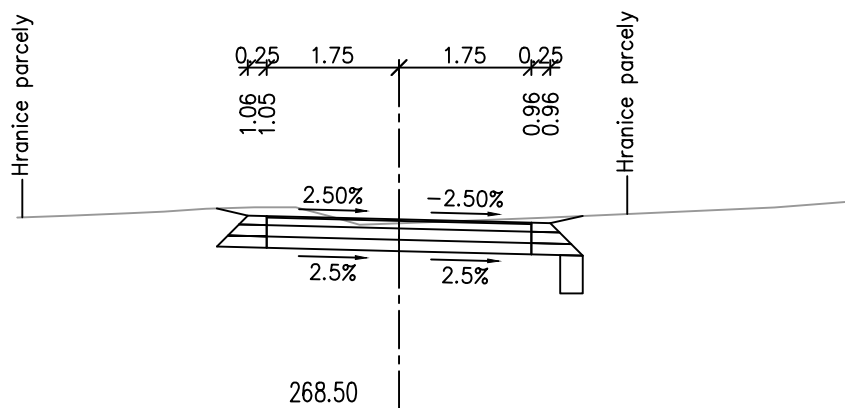
PR: 7
0.140 00



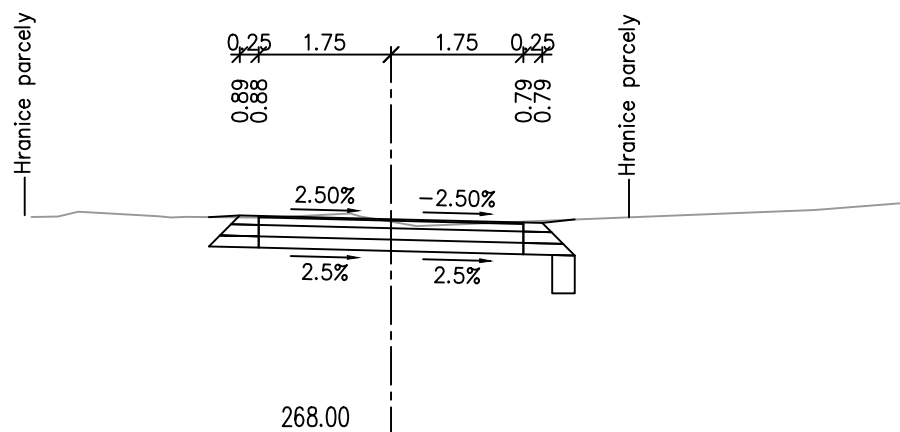
PR: 8
0.160 00



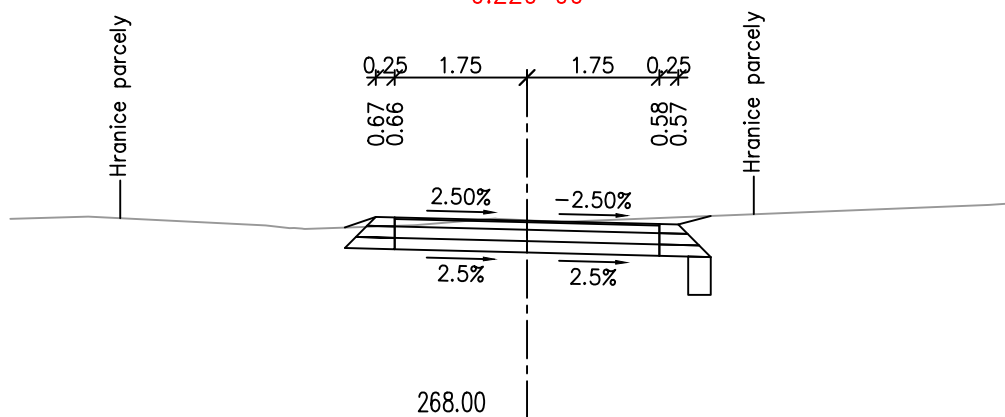
PR: 9
0.180 00



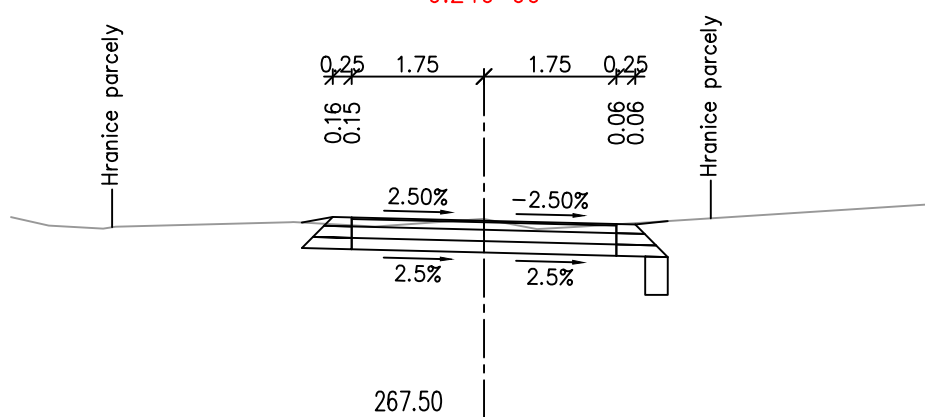
PR: 10
0.200 00



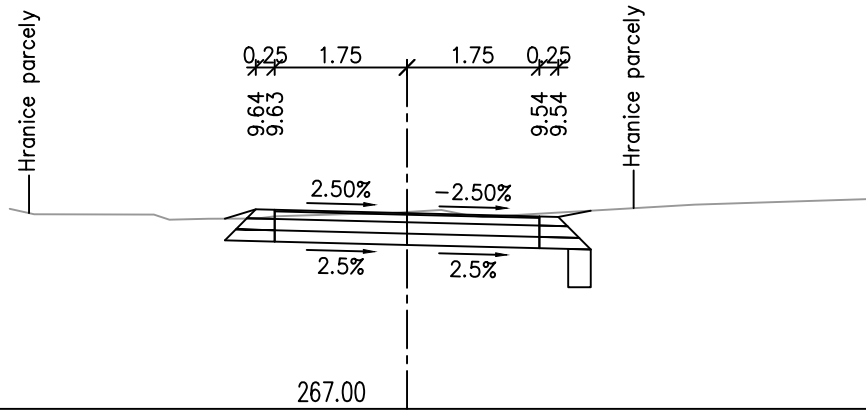
PR: 11
0.220 00



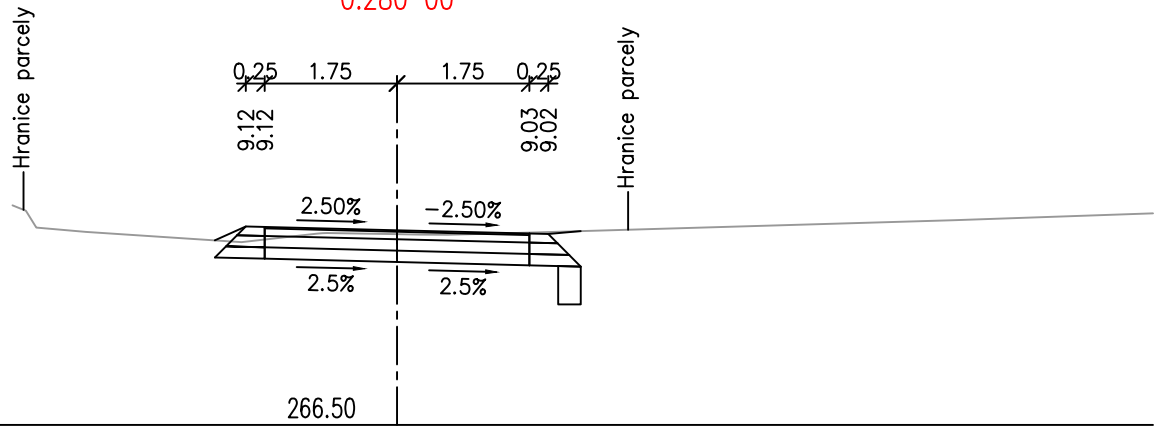
PR: 12
0.240 00



PR: 13
0.260 00



PR: 14
0.280 00



PR: 15
0.300 00

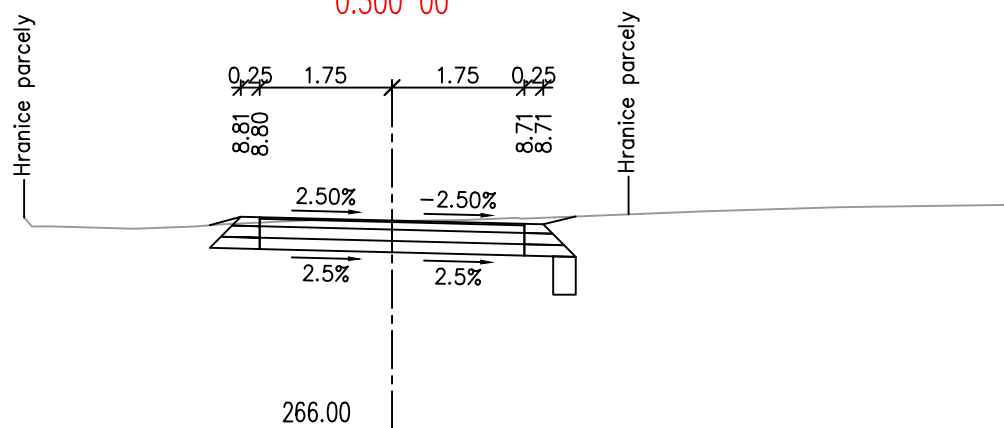
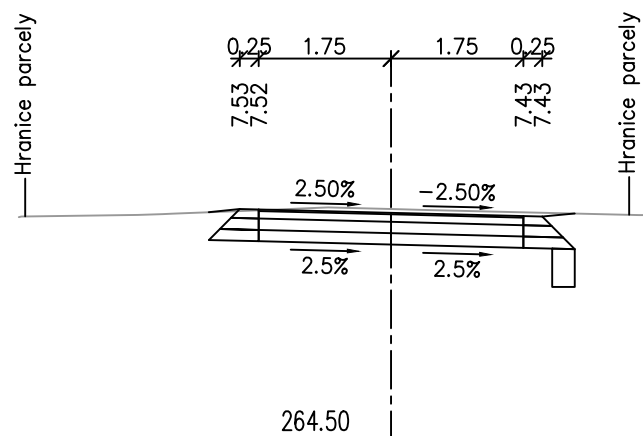


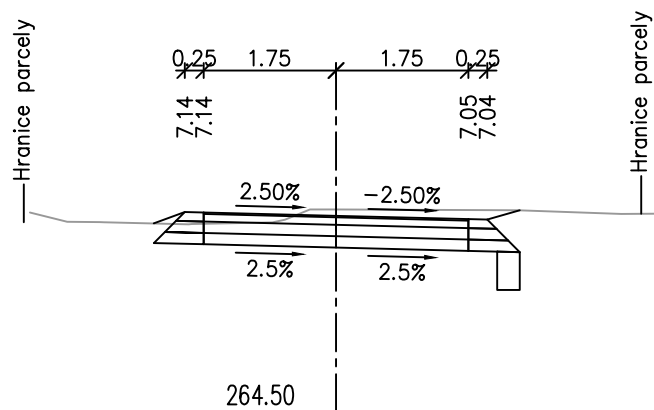
Diagram illustrating the cross-section of a drainage ditch. The ditch has a bottom width of 265.50 units. The ditch bottom slope is 2.5% on both sides. The ditch depth is 0.25 units on both sides. The ditch is labeled "Hranice parcely" on both sides.

Diagram illustrating the cross-section of a road with a 265.00m wide base and 0.500m wide shoulders. The diagram shows a central 2.50% slope and side slopes of 2.50% and -2.50%. The total width is 265.00m. The shoulder width is 0.500m. The road is flanked by "Hranice parcely" (property boundaries).

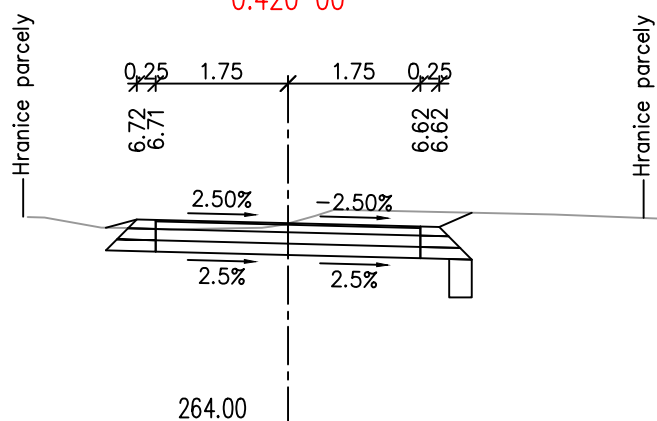
PR: 19
0.380 00



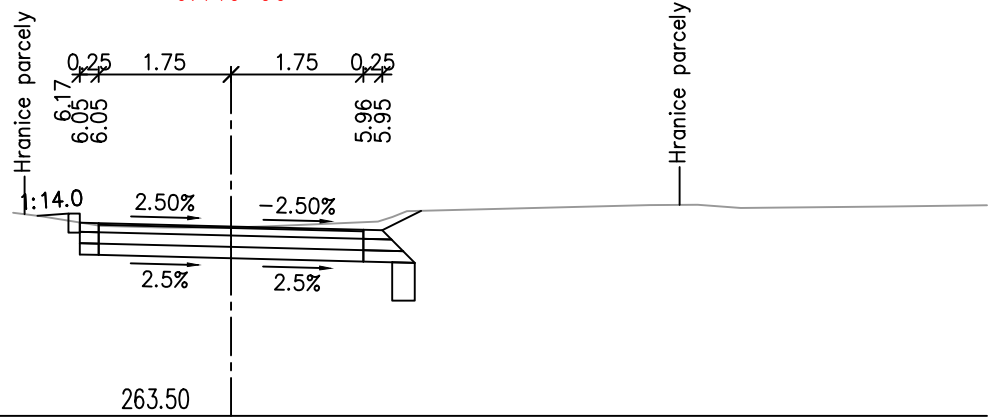
PR: 20
0.400 00



PR: 21
0.420 00



PR: 22
0.440 00



PR: 23
0.460 00

